

# Bayside Tourism Map

## TOURISM

- 1 Brighton Bathing Boxes
- 2 Middle Brighton Baths
- 3 Cerberus
- 4 Kamesburgh Gardens
- 5 Brighton Town Hall
- 6 BACC Gallery
- 7 Billilla Mansion
- 8 Sandringham Band Rotunda
- 9 Black Rock Clocktower
- 10 Black Rock House
- 11 Rickett Point Marine Sanctuary

## BEACHES

- 12 Brighton Dog Beach
- 13 Sandringham Dog Beach
- 14 Half Moon Bay
- 15 Green Point

## GOLF COURSES

- 16 Brighton Public Golf Course
- 17 Royal Melbourne Golf Club
- 18 Sandringham Golf Course
- 19 Victoria Golf Course
- 20 Cheltenham Golf Club

## SAILING AND YACHT CLUBS

- 21 Brighton Yacht Club
- 22 Hampton Sailing Club
- 23 Sandringham Anchorage
- 24 Sandringham Yacht Club
- 25 Black Rock Yacht Club
- 26 Beaumaris Yacht Club

## CAFE AND SHOPPING

- 27 Church Street
- 28 Hampton Street
- 29 Sandringham Village
- 30 Black Rock Shopping Centre
- 31 Beaumaris Concourse
- 32 Seaview Village
- 33 Martin Street

## PARKS AND RESERVES

- 34 Dendy Park
- 35 Thomas Street South Reserve
- 36 GL Basterfield Park
- 37 Peterson Street Reserve





# Bayside Tourism Map

Enjoy Bayside's many iconic attractions and popular places of interest



## History

Three hundred years ago the Ngaruk Willum (Ngaruk means people, Willum means stones) clan of the Boonwurring people lived on the land from Brighton to Mordialloc. They are celebrated in three foreshore sculptures at North Road, Red Bluff and Ricketts Point and their shell middens can still be found along the Coastal Trail and foreshore.



## Arts & Culture

Bayside has long been associated with the arts and has a rich cultural heritage that continues with a range of festivals, performances, markets, workshops and exhibitions.

Artists including Lenton Parr, Martin Boyd, Alan Marshall, Clarice Beckett, Guy Boyd, Septimus Power, Margaret Baskerville and Charles Douglas Richardson have all drawn inspirations from living in the area.

The Gallery at Bayside Arts & Cultural Centre provides a welcoming space for people to engage meaningfully with art.



## Beaches

For most of its 17 kilometre journey the Bayside foreshore faces west with distant views across Port Phillip Bay of the distinctive You Yangs mountain range. Its beaches, cliff-top paths and promenades present a perfect view of the setting sun.



## North Brighton

Marked by a pirate ship playground North Road Reserve is a perfect spot to see the sunset and Melbourne's skyline.

## Brighton Beach: Home of the Bathing Boxes

For more amazing sunset and city skyline views head down The Esplanade, walk or ride along the Coastal Trail, or catch the train to Brighton Beach to the Norfolk Island pines of Green Point.

## Hampton

The next stop is Hampton where there are picnic tables, barbecues, palm trees on the grass and a sheltered pavilion in Ferdinando Gardens.

## Sandringham

Sandringham's foreshore gardens have palm and native trees, barbecues, a playground and the magnificent 1926 Band Rotunda offers unrivalled views of the bay.

## Half Moon Bay

Off the Half Moon Bay jetty lay the remains of Her Majesty's Victorian Ship Cerberus which was grounded in 1926, to provide shelter for boats. Much of the ship stands out of the water and divers will be rewarded with wonderful marine wildlife.

## Black Rock

Heading south, Black Rock has easy parking, with grassy picnic areas, tables, barbecues and playground. The beach has a seawall path that travels all the way to the next beach.

## Beaumaris

The Ricketts Point rock pools look magnificent as the sun dips into the bay. There's easy parking off Beach Road and you can watch from the sloping sandstone cliffs that jut into the bay.

## Ricketts Point Marine Sanctuary

The diverse habitat of the 115-hectare Ricketts Point Marine Sanctuary can be explored from the shore or the sea. Inshore rocks are covered in green and red algae that shelter a myriad of small creatures.



## Brighton Bathing Boxes

Over 80 unique and colourful European-style wooden bathing boxes line the spotless sand of Brighton Beach. Dating back to the 1860s, there were once as many as 200 boxes that ensured beachside modesty and convenience.

The rainbow bright boxes are often used in television shows and advertisements, and promise joy-filled backgrounds to family photos. With views of the city - from the beach or nearby Green Point - native shrub, white sand, inviting blue water and endless sky, Brighton Beach has unmatched locations for outstanding wedding and special occasion photos.

To get to Brighton Beach, follow The Esplanade to Green Point car park, or take the Sandringham train line to Brighton Beach station and walk a few hundred metres.

## Golf Courses

Australia's renowned sand belt is home to some of the world's finest golf courses. You'll find many of them are right here in Bayside.

### Brighton Golf Course

97-99 Glencairn Avenue, Brighton East  
Open: 6am - 7pm  
Tel: (03) 9592 7806  
Email: bgolf@bigpond.net.au  
[www.brightongolf.com.au](http://www.brightongolf.com.au)

### Elsternwick Park

Corner Glenhuntly Road and Nepean Highway, Brighton  
Open: 6am - 7pm  
Tel: (03) 9531 3200  
Email: info@epsc.org.au  
[www.epsc.org.au](http://www.epsc.org.au)

### Sandringham Golf Course

Cheltenham Road, Cheltenham  
Open: 6.30am - 6pm  
Tel: (03) 9598 3590 (pro shop)  
Email: bookings@sandringhamgolfcourse.com.au  
[www.sandringhamgolfcourse.com.au](http://www.sandringhamgolfcourse.com.au)

## Sailing and Yacht Clubs

Bayside offers top-class sailing in one of the world's safest and most picturesque bays. World sailing championships have been held in Port Phillip Bay since 1999 and it's been declared one of the world's best yachting venues.

### Royal Brighton Yacht Club

253 The Esplanade, Brighton  
Tel: (03) 9592 3092  
Email: reception@rbyc.org.au  
[www.rbyc.org.au](http://www.rbyc.org.au)

### The Hampton Sailing Club

Jetty Road, Sandringham  
Email: hampton.sailing.club@gmail.com  
[www.hsc.yachting.org.au](http://www.hsc.yachting.org.au)

### Sandringham Yacht Club

Jetty Road, Sandringham  
Tel: (03) 9599 0999  
Email: office@syc.com.au

### Black Rock Yacht Club

Half Moon Bay, Black Rock  
Tel: (03) 9598 0570  
Email: bryc\_hmb@bigpond.net.au

### Beaumaris Motor Yacht Squadron

Beaumaris Foreshore, Beaumaris  
Tel: (03) 9589 5156  
Email: bmys@bigpond.com.au  
[www.bmys.com.au](http://www.bmys.com.au)  
[www.bryc.yachting.org.au](http://www.bryc.yachting.org.au)

## Fishing

Bayside offers outstanding fishing options including the jetty at Beaumaris Motor Yacht Squadron, the Beaumaris Scout Hall Pier, the jetty at Half Moon Bay, Sandringham Harbour, and the rock walls from Green Point through to the Brighton breakwall.

The species on offer vary, but can include squid, cuttlefish, snapper (small and large), whiting, flathead to garfish, mullet and bream. Please note, Ricketts Point does not allow fishing.



## Shopping Villages

### Church Street, Brighton

Church Street has it all: a multi-screen cinema, cafés and restaurants, fashion and local boutiques, and over 180 specialist shops in its arcades and side streets.  
[www.churchstreetbrighton.com.au](http://www.churchstreetbrighton.com.au)

### Hampton Street, Hampton

Hampton Street is Bayside's largest shopping street and reflects the cosmopolitan and family-friendly Bayside lifestyle with retail and specialty shops and services, all a stroll from Hampton train station.  
[www.hamptonstreet.com.au](http://www.hamptonstreet.com.au)

### Sandringham Village

Sandringham Village is the final stop along the Sandringham train line. Known to locals as Gypsy Village, its delightful charm includes a convenient supermarket plus great takeaway, fresh produce, cafés and restaurants.  
[www.sandyvillage.com.au](http://www.sandyvillage.com.au)

### Bay Street, Brighton

The Bay Street shopping strip abounds with cool cafés and restaurants; an ideal spot for a break amid the independent fashion stores and boutiques.  
[www.bay-street.com.au](http://www.bay-street.com.au)



## Bayside's shopping villages and streets offer everyday and specialty shopping away from the big shopping centres



## Farmers' markets bring high quality fresh and delicious produce from stallholders directly to the public



## Farmers' Markets

### Beaumaris Farmers' Market

Where: Balcombe Rd and Reserve Rd, Beaumaris VIC 3193  
When: Every second Saturday of the month from 8am to 1pm.  
The entry fee is \$2 donation per individual or \$5 for a family. The market has over 60 stalls.

### Sandringham Farmers' Market

Where: Trey Bit Reserve, Jetty Rd, Sandringham VIC 3191  
When: Every third Saturday of each month from 8am to 1pm.  
The \$2 entry fee goes towards the projects of Hampton and Sandringham Rotary Club. There are over 80 stalls.

## Major Events

### Christmas Carols in the Park

Bayside's Christmas Carols in Dendy Park attracts over 20,000 people. The event features star performers and community groups such as the Sandybeach Centre's community choir.

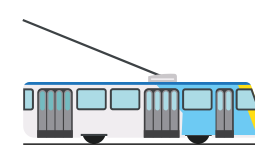


## Travelling in Bayside

Bayside is close to Melbourne and easily accessible in under an hour via train, car, bicycle and bus.

### Trains

Bayside is served by the Sandringham train line, extending into the northern and central part of the municipality.  
[www.ptv.vic.gov.au](http://www.ptv.vic.gov.au)



### Car

Take Beach Road and enjoy a scenic drive along Bayside's magnificent coastline - or take Nepean Highway to cut right into the heart of Bayside.



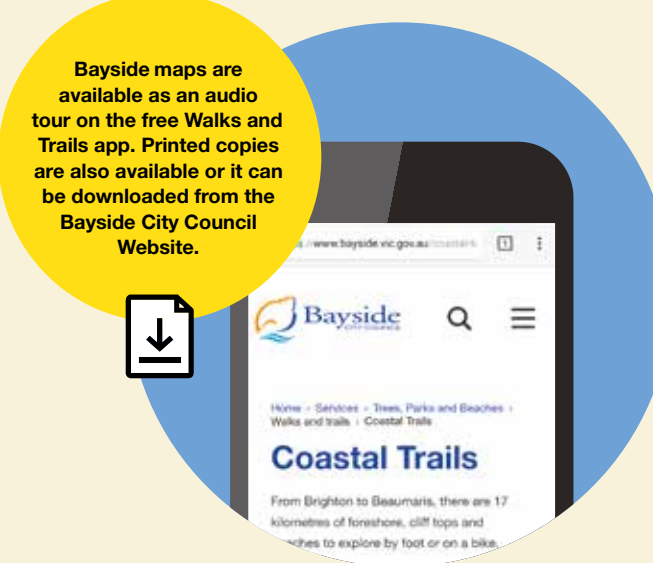
### Trams

Tram route 64 travels into the north-east of Bayside between Hawthorn Road, Brighton East, and Melbourne University. Route 67 operates between the City of Glen Eira and Melbourne University, serving a small catchment of Bayside residents in the north-east of the municipality.



### Bus

There are 16 bus services that operate in Bayside, many of which connect with train services.  
[www.ptv.vic.gov.au](http://www.ptv.vic.gov.au)



## Other Maps

### Bayside Walks

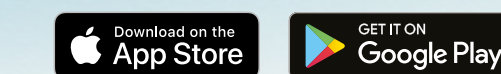
Bayside offers nine walking trails that are an enjoyable and relaxing way to stay fit and healthy. The trails are designed for people of all ages and fitness levels.

### Bicycle Trails

There are six available bicycle trails that each explore a different area of Bayside. The trails are suitable for all cyclists and include opportunities for stops at parks, cafés and points of interest.

### Coastal Trails

From Brighton to Beaumaris, there are 17 kilometres of foreshore, cliff tops and beaches to explore by foot or on bike. Coastal Trails maps can be ordered online at: [www.bayside.vic.gov/traills](http://www.bayside.vic.gov/traills)



Get the Bayside Walk & Trails app



## Bayside City Council

76 Royal Avenue (PO Box 27)  
Sandringham, Victoria 3191  
Tel: 9599 4444  
Email: [enquiries@bayside.vic.gov.au](mailto:enquiries@bayside.vic.gov.au)  
[www.bayside.vic.gov.au](http://www.bayside.vic.gov.au)

## Emergency Numbers

Police/Ambulance/Fire: 000

